

**Draw the approximate position of the aircraft in relation to the VOR**

- 1. OBS: 035  
CDI: centered  
Flag: to



- 
- 2. OBS: 330  
CDI: left  
Flag: from



- 
- 3. OBS: 070  
CDI: right  
Flag: to

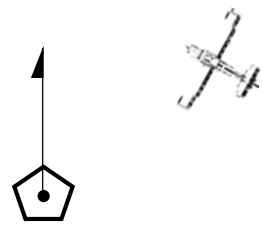


- 
- 4. OBS: 165  
CDI: centered  
Flag: from

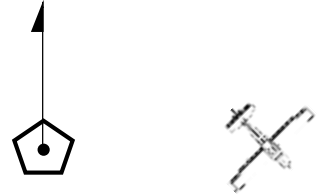


**Fill in the blanks**

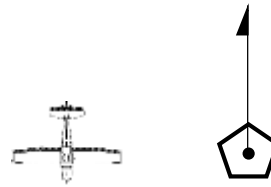
5. OBS:  
CDI: centered  
Flag: from



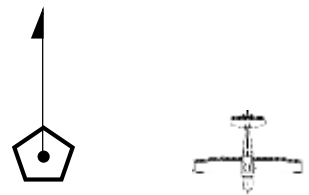
6. OBS: 090  
CDI:  
Flag:



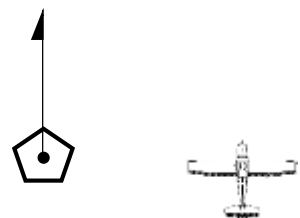
7. OBS:  
CDI: left  
Flag: to



8. OBS:  
CDI: left  
Flag: from



9. OBS:  
CDI: left  
Flag: from



---

10. MH:

RB:

MBTS:

MBFS:



---

11. MH:

RB:

MBTS:

MBFS:



---

12. MH:

RB:

MBTS:

MBFS:



---

13. MH:

RB:

MBTS:

MBFS:



**Draw the approximate position of the aircraft in relation to the ADF and fill in the blanks**



14. MH: 090°

RB: 180

MBTS:

MBFS:



---

15. MH: 090°

RB:

MBTS: 330°

MBFS:

*North*



---

16. MH: 250°

RB:

MBTS:

MBFS: 050°

*North*



---

17. MH: 235°

RB: 160

MBTS:

MBFS:

*North*

